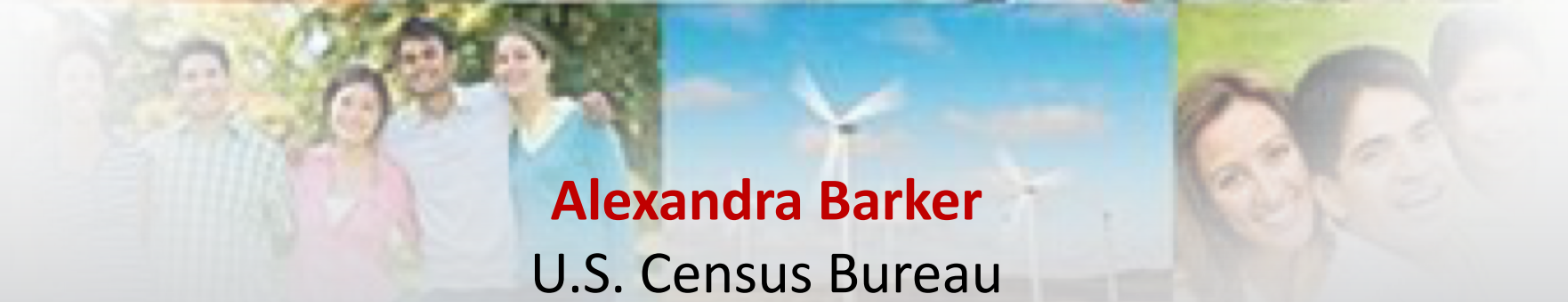


# YOUR COMMUNITY BY THE NUMBERS



**Alexandra Barker**

U.S. Census Bureau





[Alexandra.s.barker@census.gov](mailto:Alexandra.s.barker@census.gov) – 617-519-1099

[Census.askdata@census.gov](mailto:Census.askdata@census.gov)

# Agenda

- Overview of programs and geographies: what you need to know when accessing data online
- Online: Quick Facts, American FactFinder, and Census Reporter

# Labor Force Statistics from the Current Population Survey

[CPS](#)  FONT SIZE:   PRINT: 

SHARE ON: [f](#) [t](#) [in](#)

## BROWSE CPS

- [CPS HOME](#)
- [CPS OVERVIEW](#) ▸
- [CPS NEWS RELEASES](#)
- [CPS DATA](#)

The **Current Population Survey (CPS)** is a monthly survey of households conducted by the **Bureau of Census for the Bureau of Labor Statistics**. It provides a comprehensive body of data on the [labor force](#), [employment](#), [unemployment](#), persons [not in the labor force](#), [hours of work](#), [earnings](#), and other [demographic](#) and [labor force characteristics](#).

**LATEST NUMBERS**  [RSS](#)

## SEASONALLY ADJUSTED

**Unemployment Rate:**  
4.7% in Feb 2017 

# Quick Reports

- [Population Clock](#)
- [Quick Facts](#)
- [My Congressional District](#)
- [Interactive Maps](#)
- [Narrative Profile](#)
- [American FactFinder](#)
- [Voting Report](#)
- [Census Reporter](#)
- [Flows Map](#)
- [Business Builder](#)
- [OnTheMap](#)
- [OnTheMap for Emergency Management](#)

# 2010 Census vs. ACS

2010  
Census

**100 % Data**

How many  
people live in  
the U.S.?

**Point in time**  
April 1, 2010

**Count** - People,  
Housing units,

American  
Community  
Survey

=

2000 Long Form  
SF3 & SF4

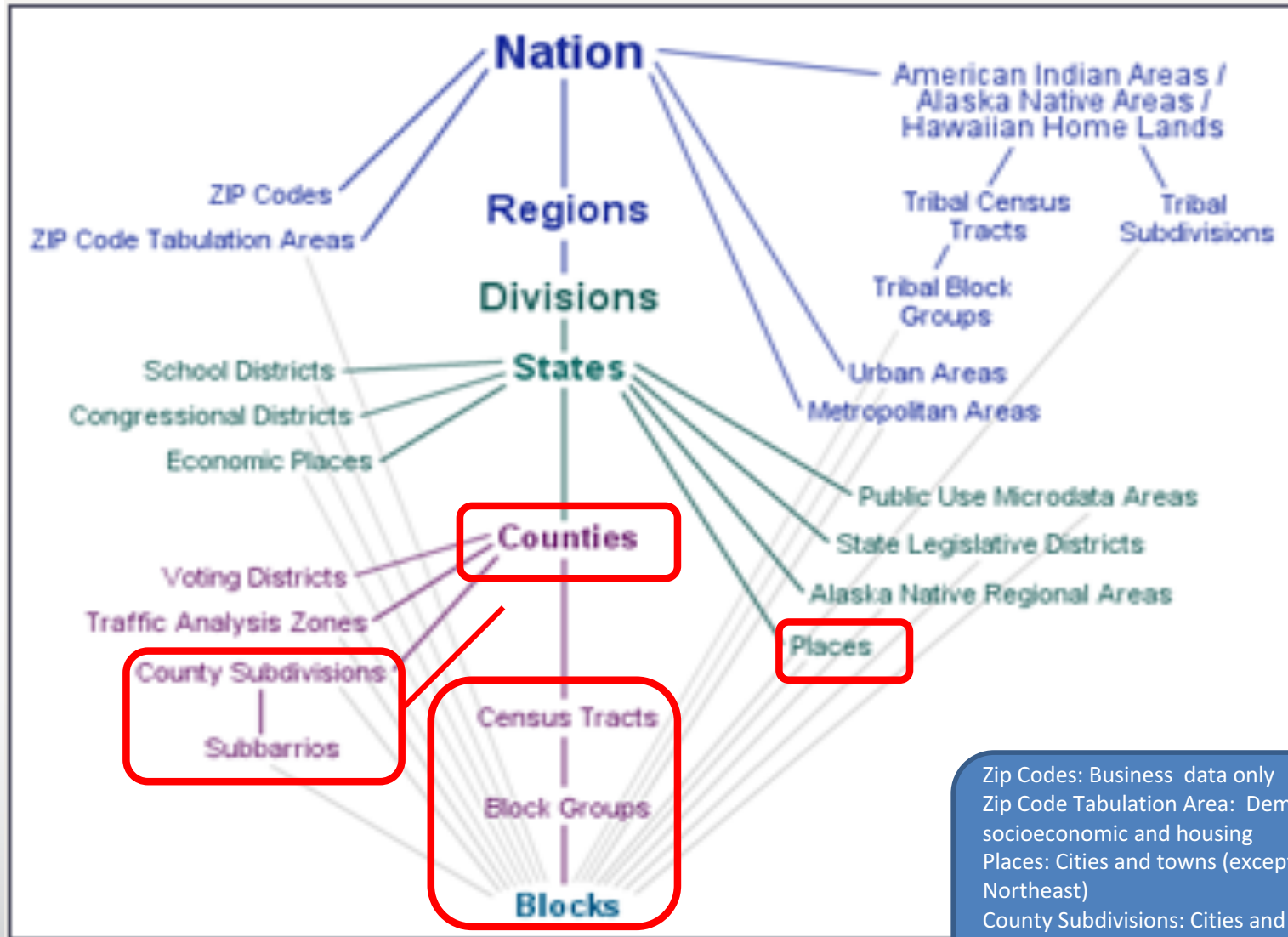
Sample Data

How do people  
live in the U.S.?

**Period in Time**  
1yr, 3yr, 5yr

**Characteristics**  
Income, Poverty,  
Education

# Summary Levels – Geography



Zip Codes: Business data only  
 Zip Code Tabulation Area: Demographic, socioeconomic and housing  
 Places: Cities and towns (except states in the Northeast)  
 County Subdivisions: Cities and towns for states in the Northeast (ME, VT, NH, MA, CT, RI, NJ, and NY)

# ACS Data Sets

## CURRENT DATA AVAILABLE

- Areas with a population 65,000+: 1 Year Estimates

(2005, 2006, 2007, 2008, 2009, 2010, 2011, 2012, 2013, 2014, 2015)

All areas (incl. census tracts & block groups): 5-year estimates

(2005-09, 2006-10, 2007-2011, 2008-2012, 2009-2013, 2010-2014,  
2011-2015)

# Stay in Touch

## Alexandra SV Barker

Data Dissemination Specialist & Media Relations

Data Dissemination Branch

CLMSO

U.S. Census Bureau

Office 617.519.1099

[alexandra.s.barker@census.gov](mailto:alexandra.s.barker@census.gov)

[census.gov](https://www.census.gov)

Connect with us on [Social Media](#)